

PETIT JEAN STATE PARK



Things to Do
Things to Do



ACCOMMODATIONS • THINGS TO DO • HISTORY • MAP & DIRECTIONS



Petit Jean Mountain
The RV Gathering
Trails Information



PETIT JEAN STATE PARK



Things to Do



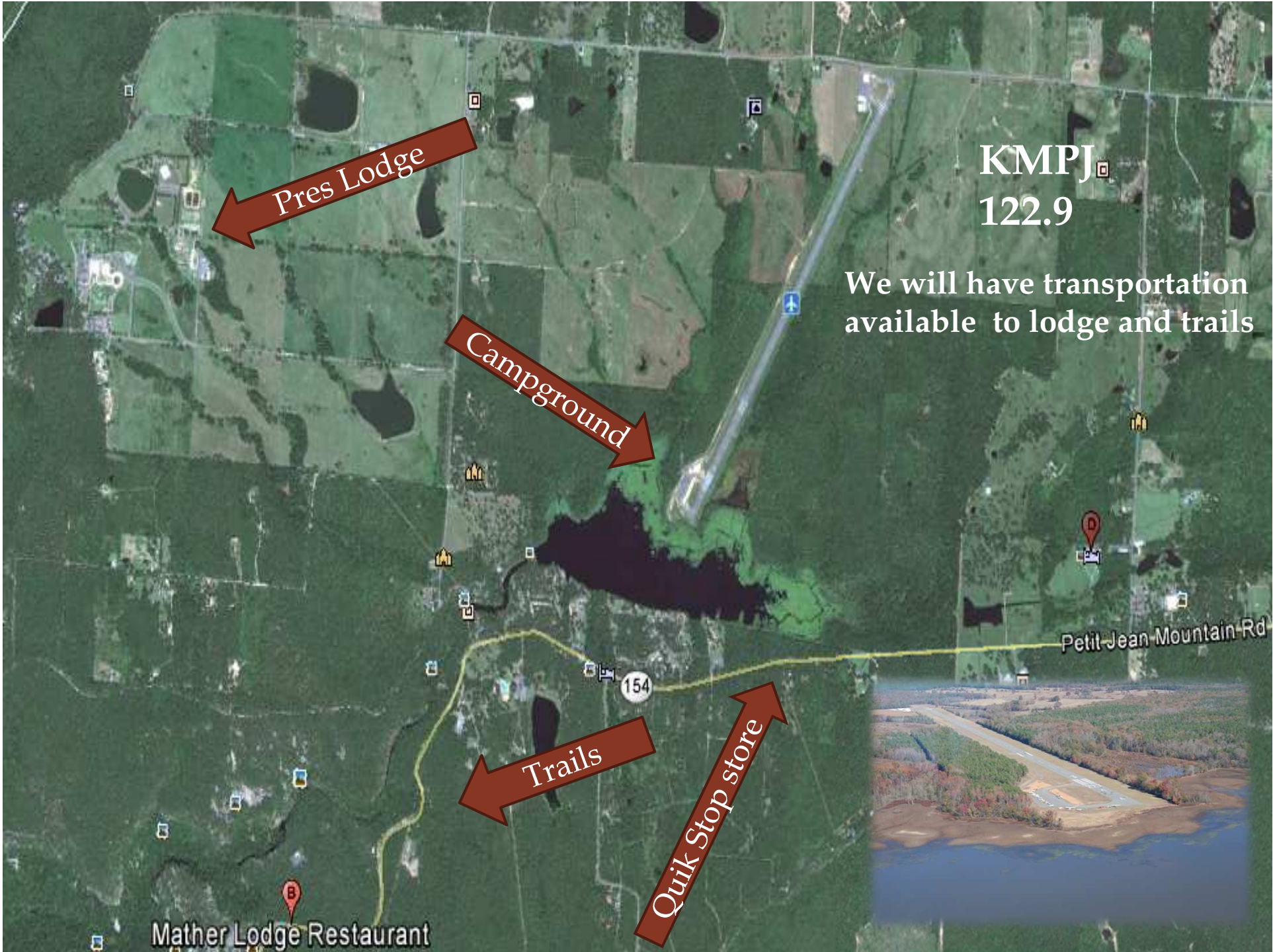
ACCOMMODATIONS • THINGS TO DO • HISTORY • MAP & DIRECTIONS

- Transport to trails ... 9:00 AM & 1:00 PM Daily
- Please be sure to hike with a buddy!
- PLEASE use our sign out sheet so that we know where you are and when we should be looking for you.
- There is light hiking to strenuous so please choose accordingly ☺
- Most importantly ... HAVE FUN !

Petit Jean Mountain State Park
Fly, Hike, Camp, & Lodge



It's all fun ☺ EAA 165



KMPJ
122.9

We will have transportation
available to lodge and trails

Pres Lodge

Campground

Trails

Quik Stop store

Mather Lodge Restaurant

Petit-Jean Mountain Rd

154

PETIT JEAN STATE PARK

Things to Do



The President's Lodge



The Boathouse BBQ



A HISTORIC PLACE

Winthrop Rockefeller Institute's 188-acre campus located on Petit Jean Mountain was once part of the home and cattle farm of Governor Winthrop Rockefeller. [learn more](#)

PETIT JEAN STATE PARK



Things to Do



ACCOMMODATIONS • THINGS TO DO • HISTORY • MAP & DIRECTIONS

Arkansas Hiking Trails & Overlooks

Hiking Trails

We will have bottled water for you!
This is Rock House and Cedar Falls

Get information on the more than 20 miles of **hiking trails in Arkansas** that will guide you to Petit Jean's secrets. Walk to the spectacular 95 foot [Cedar Falls](#), one of the most spectacular waterfalls in Arkansas, meander through amazing geology on the [Seven Hollows](#), or enter [Rock House Cave](#) and view ancient pictographs.

Easy Trails

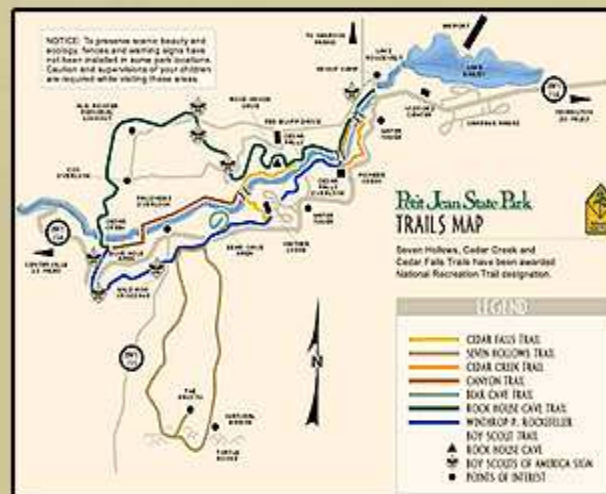
[Bear Cave Trail](#)

Difficulty: Easy

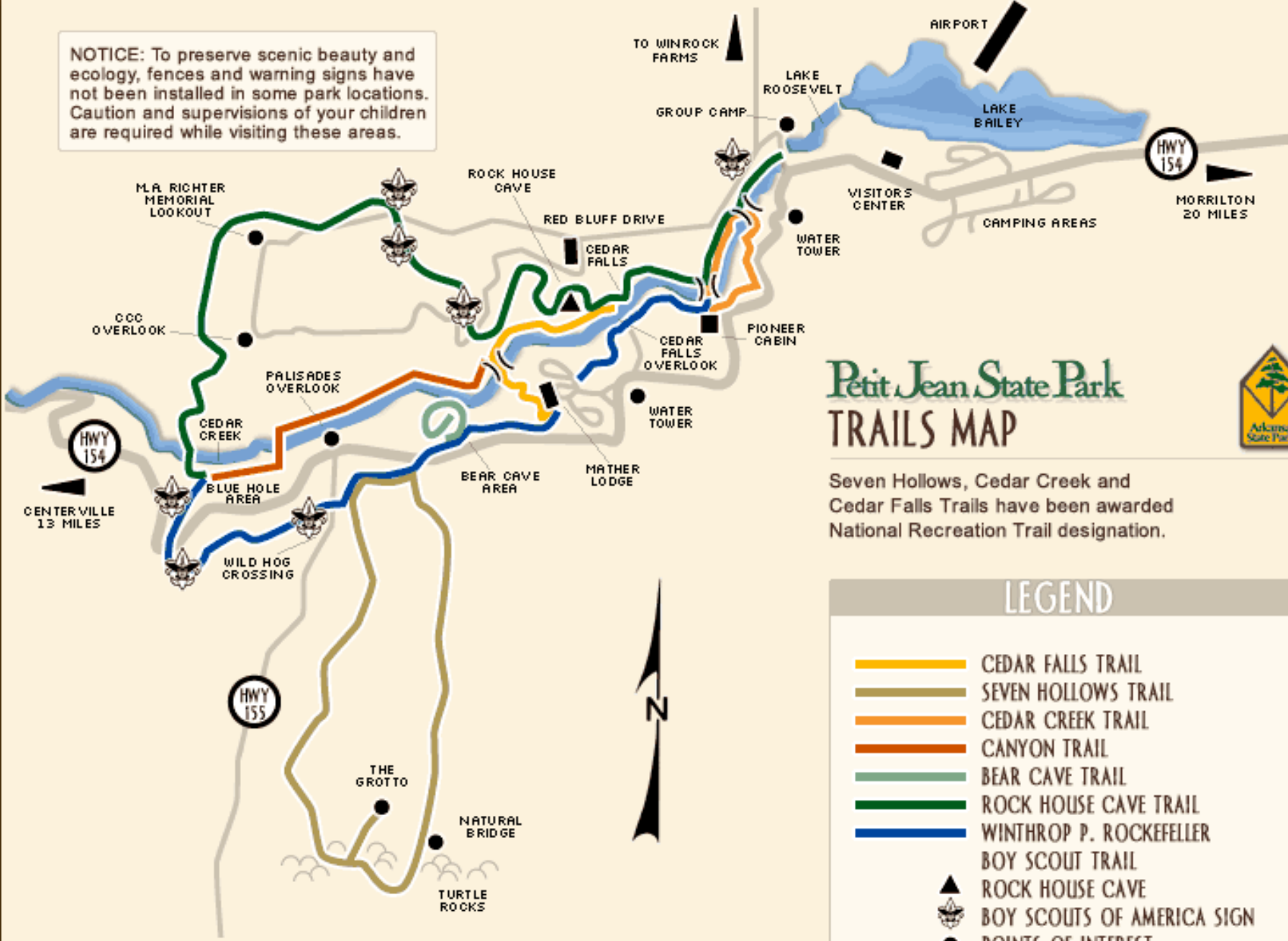
Description: Visitors to Bear Cave can walk under, around, through and over (with care) gigantic sandstone boulders. Although there is no true cave, the huge rocks form a number of rock shelters and narrow passageways. Wander through these tremendous stone monoli... [\(read more\)](#)

Length: 25 mile

[Click Here](#) to learn more about this trail, view photos and maps.



NOTICE: To preserve scenic beauty and ecology, fences and warning signs have not been installed in some park locations. Caution and supervisions of your children are required while visiting these areas.



Petit Jean State Park TRAILS MAP



Seven Hollows, Cedar Creek and Cedar Falls Trails have been awarded National Recreation Trail designation.

LEGEND

- CEDAR FALLS TRAIL
- SEVEN HOLLOWES TRAIL
- CEDAR CREEK TRAIL
- CANYON TRAIL
- BEAR CAVE TRAIL
- ROCK HOUSE CAVE TRAIL
- WINTHROP P. ROCKEFELLER BOY SCOUT TRAIL
- ROCK HOUSE CAVE
- BOY SCOUTS OF AMERICA SIGN
- POINTS OF INTEREST

PETIT JEAN STATE PARK

Things to Do



Bear Cave Trail


[Return to Trail Listings](#)

Region: Arkansas River Valley

This is basically a drive up to and get out of the car hike. Very short.

Length: .25 mile [?]

Difficulty: Easy

Trail Type: 

Description:

Visitors to Bear Cave can walk under, around, through and over (with care) gigantic sandstone boulders. Although there is no true cave, the huge rocks form a number of rock shelters and narrow passageways. Wander through these tremendous stone monoliths and imagine the incredible forces of wind and water that caused what you see today. (Light Pink Blazes)

For Information:

Park Superintendent, 1285 Petit Jean Mountain Road, Morrilton, AR, 72110, (501) 727-5441

www.petitjeanstatepark.com

petitjean@arkansas.com

PETIT JEAN STATE PARK


Things to Do

Canyon Trail

Region: Arkansas River Valley

Length: 1 mile; 2 miles if backtracking to Cedar Falls Trail [?]

Difficulty: Easy

Trail Type: 

For Information:

Park Superintendent, 1285 Petit Jean Mountain Road, Morrilton, AR, 72110, (501) 727-5441

www.petitjeanstatepark.com

petitjean@arkansas.com

Description:

Once part of the Boy Scout Trail, this trail follows Cedar Creek's many small falls and deep pools as it splashes through the Cedar Creek Canyon. Large boulders and huge pines and sycamores dominate this very pleasant trail. (Yellow Blazes)

Comments:

The Canyon Trail is considered easy, but the section on Cedar Falls Trail is moderate to strenuous.

Canyon Trail - Petit Jean State Park



PETIT JEAN STATE PARK

Things to Do




Rock House Cave Trail

Region: Arkansas River Valley

Length: .25 mile [?]

Difficulty: Easy

Trail Type: 

For Information:

Park Superintendent, 1285 Petit Jean Mountain Road, Morrilton, AR, 72110, (501) 727-5441

www.petitjeanstatepark.com

petitjean@arkansas.com

Description:

Rock House Cave is not a true cave, but a large rock shelter. It is also the premier spot in the state for viewing Native American rock art- created over 500 years ago. This trail also includes some of the most interesting geological formations in the park, Turtle Rocks. (Purple Blazes)

PETIT JEAN STATE PARK

Things to Do




Seven Hollows Trail

Region: Arkansas River Valley

Length: 4 1/2 miles [?]

Difficulty: Moderate

Trail Type: 

For Information:

Park Superintendent, 1285 Petit Jean Mountain Road, Morrilton, AR, 72110, (501) 727-5441

www.petitjeanstatepark.com

petitjean@arkansas.com

Description:

This loop trail passes through a series of small canyons under the canopy of a dense hardwood forest. Unique features such as a natural stone arch, rock shelters, a box canyon and signs of prehistoric bluff-dwelling Native Americans add to the experience of this truly spectacular trail. (Light Blue Blazes)

This is a highly recommended 3-4 hour hike. Easy if you don't rush. Need to go in the grotto.

PETIT JEAN STATE PARK

Things to Do

Cedar Falls Trail (National Recreation Trail)

Region: Arkansas River Valley

Length: 2 miles round trip [?]

Difficulty: Moderate - Strenuous

Trail Type:



For Information:

Park Superintendent, 1285 Petit Jean Mountain Road, Morrilton, AR, 72110, (501) 727-5441


www.petitjeanstatepark.com

petitjean@arkansas.com

Description:

The trail begins behind the breezeway at Mather Lodge, a majestic CCC rustic style mountain lodge, and winds down into Cedar Creek Canyon. Massive stone boulders and large trees adorn the trailside. The trail then follows Cedar Creek to 95-foot Cedar Falls, one of the tallest continuously flowing waterfalls in the state. This is a photographer's paradise. (Orange Blazes)

**Downhill all the way until you turn around. Easy down, ugh back up!
It's that gravity thing ☺**



PETIT JEAN STATE PARK

Things to Do



THE MUSEUM OF AUTOMOBILES

Petit Jean Mountain - Morrilton, Arkansas



Open Daily
10:00am - 5:00pm
(501) 727-5427

About Us

Exhibits

Gift Shop

WELCOME to the Museum of Automobiles

located atop beautiful Petit Jean Mountain in central Arkansas! The museum is home to the only Climber automobiles known to exist with the 1923 Climber Touring on display. Drop by and experience this unique part of Arkansas' automotive heritage! In addition to the Climber, there are more than 50 vehicles on display ranging from a 1904 Oldsmobile French Front to a 1967 Ford Ranchero. Most of the vehicles date to before 1950.



Hours and Rates

10:00am to 5:00pm daily
(Closed Christmas Day)

\$7.00 adults

\$6.50 seniors 65 & over

\$3.50 students age 6 to 17

Discounts for groups of 15 or more!

Upcoming Events

May 27, 2012:
Mustangs on the Mountain

June 12-16, 2012:
Petit Jean Show & Swap Meet

PETIT JEAN STATE PARK



Petit Jean State Park Site - Info on Hiking Trails, Maps, etc.

- http://www.petitjeanstatepark.com/things_to_do/trails_overlooks.aspx
- Main Site > <http://www.petitjeanstatepark.com>

Information on the Rockefeller Conference Center

- <http://www.livethelegacy.org/about-us/petit-jean-mountain>
- Main Site > <http://www.livethelegacy.org>

Information on the Rockefeller Automobile Museum

- <http://www.museumofautos.com/>